

Leica TS03, TS07, TS10 Equipment List



- when it has to be **right**

Leica
Geosystems

Table of Contents

Leica Manual Total Station series	5
1 Leica Manual Total Stations	5
1.1 Overview	5
1.2 Models	5
TS03, TS07, TS10 Options, Software & Specific Accessories	7
2 Additional Options	7
2.1 Keyboard Options TS07	7
2.2 Keyboard Options TS10	7
2.3 Mobile Data (GSM/LTE) Option TS07 & TS10	7
2.4 AutoHeight Option TS07	7
2.5 Camera Calibration TS10	7
2.6 Shiftable Tribrach TS03 & TS07 & TS10	7
2.7 Calibration and Producer Certificates TS03 & TS07 & TS10	8
3 Programs & Software Options	8
3.1 FlexField Applications TS03 & TS07	8
3.2 Captivate Applications for TS10	9
3.3 Captivate Licences for TS10 (optional)	10
Accessories for TS03, TS07 & TS10	11
4 Accessory Sets	11
5 Power Supply	11
5.1 Internal Batteries	11
5.2 External Batteries	11
5.3 Battery Chargers	11
6 Data Storage and Data Transfer	11
6.1 Memory Devices	11
6.2 Card Reader	12
7 Connectivity	12
7.1 Connector Types	12
7.2 Cables	12
8 Optical Accessories	13
8.1 Eyepiece	13
8.2 Autocollimation Set	13
8.3 Objective	13
9 Instrument Height Meter	13
10 Tribrachs	13
11 Tripods	13
12 Reflector Poles	14
12.1 Standard Poles	14
12.2 Hidden Point Pole	14
12.3 Mini Pole	14
13 Reflector Carriers	14
14 Reflectors	14
14.1 Circular Reflectors	14
14.2 360° Reflectors	15
14.3 Precision Reflectors	15
14.4 Mini Reflectors	15
14.5 Reflector Tapes	15
14.6 Pen and Screen Protection Foils	15
15 Additional Containers & Accessories for Containers	15
Care Packages	16
16 Customer Care Packages	16

Trademarks & Technical Data		17
17	Trademarks	17
18	Technical Data	17
Suggested Equipment Setups		18
19	Setup with TS10	18
20	Setup with TS07	19
21	Setup with TS03	20

Leica Manual Total Station series

1 Leica Manual Total Stations

1.1 Overview

	TS03	TS07	TS10
Hardware			
Angle measurement	●	●	●
Distance measurement to prism	●	●	●
Distance measurement to any surface (reflectorless)	●	●	●
RS232, USB and SD card interface	●	●	●
AutoHeight (automatic Instrument height)	-	○	●
WLAN, Bluetooth	-	●	●
Full numeric keyboard with 3.5" black&white display	●	-	-
Full numeric keyboard with 3.5" Color & Touch display	-	●	-
Full numeric keyboard with 5" Color & Touch display	-	-	●
Full numeric keyboard with F-keys 5" Color & Touch display	-	-	○
2nd Keyboard	-	○	○
Mobile Data side cover (LTE, GSM)	-	○	○
Electronic Guide Light	-	○	○
Arctic Option	-	○	○
Overview camera	-	-	○
Software			
FlexField	●	●	-
Captivate	-	-	●

- Standard
- Optional
- Not available

1.2 Models

	1" (0.3 mgon)	2" (0.6 mgon)	3" (1 mgon)	5" (1.5 mgon)	7" (2 mgon)
TS03					
R500		868 867	868 868	868 869	
TS07					
R400 LaserClass 2		868 834			
R500	868 848	868 849	868 850	868 851	868 852
R500 Artic	868 857	868 858	868 859	868 861	868 862
R1000	868 839	868 840	868 841	868 842	868 843
R1000 EGL	868 829	868 830	868 831	868 832	868 833
TS10					
R500	868 821	868 823	868 824	868 825	
R1000	868 812	868 814	868 815	868 816	
R1000 EGL	868 784	868 786	868 789	868 790	
R1000 EGL Artic	868 794	868 802	868 805	868 807	
R1000 OVC EGL	868 777	868 778	868 779	868 780	

**TS03**


TS03 Total Station with reflectorless R500 EDM, RS232 interface, USB stick/SD card interface, 2GB Internal Flash Memory, 1GB SDRAM, laser plummet, full numeric keyboard with 3.5" QVGA black & white display, Quick guide and container with protective cover, lens hood and cleaning cloth.


**TS07**

TS07 Total Station with reflectorless R500/R1000 EDM, AutoHeight module for automatic instrument height measurement (optional), Electronic Guide Light EGL (optional), WLAN, Bluetooth, RS232 interface, USB stick/SD card interface, 2GB Internal Flash Memory, 1GB SDRAM, laser plummet, full numeric keyboard with 3.5" QVGA color touch screen, Quick guide and container with protective cover, lens hood and cleaning cloth.

**TS10**

TS10 Total Station with reflectorless R500/R1000 EDM, AutoHeight module for automatic instrument height measurement, 5 MP overview camera (optional) Electronic Guide Light EGL (optional), WLAN, Bluetooth, RS232 interface, USB stick/SD card interface, 2GB Internal Flash Memory, 1GB SDRAM, laser plummet, full numeric keyboard with 5" WVGA color touch screen, Leica Captivate field software package, Quick guide and container with protective cover, lens hood and cleaning cloth.

 TS07 R500 and TS10 R1000 EGL Arctic Total Stations modified and tested at -35°C. Includes operating temperature verification statement (-35°C). Can be ordered only with new instrument!

 All TS03, TS07 and TS10 models are delivered with one keyboard, Quick Guide, documentation USB card (876 309) and container GVP728 (817 061).

TS03, TS07, TS10 Options, Software & Specific Accessories

2 Additional Options

2.1 Keyboard Options TS07



868 884	GTS42	2nd face full numeric keyboard with 3.5" QVGA colour touch screen.
---------	--------------	--

2.2 Keyboard Options TS10



868 880	GTS40	2nd face full numeric keyboard with 5" WVGA colour touch screen, for TS10 instruments.
868 883	GTS41	Full numeric keyboard with Function keys, 5" WVGA colour touch screen, for TS10 instruments, for face 1 and 2.



2.3 Mobile Data (GSM/LTE) Option TS07 & TS10



868 888	GSD08	Mobile Data Device side cover (LTE/GSM) Europe and China for TS07/TS10 instruments.
868 889	GSD09	Mobile Data Device side cover (LTE/GSM) US and Canada for TS07/TS10 instruments.
868 890	GSD10	Mobile Data Device side cover (LTE/GSM) Japan for TS07/TS10 instruments.

2.4 AutoHeight Option TS07

868 892	GHM009	AutoHeight measurement module to setup instrument over point (laser-plummet) and measure instrument height, for TS07 instruments.
---------	---------------	---

-  AutoHeight measurement module is standard for all TS10 instruments.
-  Can be ordered only with new instrument!

2.5 Camera Calibration TS10



793 861		Overview camera calibration workflow. Article ensures the predelivery logistics for the calibration of the overview camera of the TS10.
---------	--	---

-  3rd party fees for instrument calibration and licensing of software are not included.

2.6 Shiftable Tribrach TS03 & TS07 & TS10

865 474	GUS321	Lower parts shiftable tribrach for TS03, TS07, TS10 instruments.
---------	---------------	--

2.7 Calibration and Producer Certificates TS03 & TS07 & TS10



812 535	Calibration Certificate "Gold", Angle
812 536	Calibration Certificate "Gold", A + Dist IR
812 539	Calibration Certificate "Gold", A + Dist, IR&RL
812 542	Calibration Certificate "Silver", Angle
812 543	Calibration Certificate "Silver", A + Dist, IR
812 544	Calibration Certificate "Silver", A + Dist, IR&R
	Calibration Certificate "Blue" (812 541) is always included in initial order (myWorld download).
	For Service Calibration Certificates see Standard Service Products (SSPs) document.


3 Programs & Software Options

3.1 FlexField Applications TS03 & TS07

		TS03	TS07
	FlexField Software	●	●
	Station Setup includes		
	• Resection (Standard, Local Resection, Helmert Resection)	●	●
	• Orientation with Angle	●	●
	• Orientation with Coordinates	●	●
	• Height Transfer	●	●
	Survey & Coding	●	●
	Stake Out	●	●
	Reference Line/Grid/Segment	●	●
	Hidden Point	●	●
	Tie Distance	●	●
	Area & DTM Volume	●	●
	Remote Height	●	●
	Offset (Standard & Cylindrical)	●	●
	Backsight Check	●	●
868 908	GSW1683 FlexField COGO	○	●
868 909	GSW1684 FlexField Reference Plane	○	●
868 910	GSW1685 FlexField Reference Arc	○	●
868 911	GSW1686 FlexField Road2D	○	●
868 912	GSW1687 FlexField Mining	○	○
868 913	GSW1688 FlexField Road 3D	○	○
868 914	GSW1689 FlexField Traverse	○	○
868 915	GSW1690 FlexField Tunnel	○	○
868 919	GSW1694 Virtual GeoCom	-	○

● Standard
 ○ Optional
 - Not available

3.2 Captivate Applications for TS10

 The following optional apps require a valid license key.

		TS10
	Measure includes: <ul style="list-style-type: none"> • Measure • Code points • Automatically measure points • Remote Heights • Target Offset calculations 	●
	Setup includes: <ul style="list-style-type: none"> • Get station coordinates, from Job or enter manually • Orientation by known Azimuth • Orientation by known Backsight • Orientation & Height transfer to up to 10 target points • Resection up to 10 target points • Resection Helmert • Orientation to Line • Orientate to Object 	●
	Stake points includes: <ul style="list-style-type: none"> • Navigate to point using various methods: from and behind instrument, point, base line, arrow, North • Quality control - checking of coordinate differences before storing • Automatically select next closest point • Graphical selection of point from map • Edit heights and offset heights of points • Acoustic beep getting faster when getting closer to point 	●
	COGO includes: <ul style="list-style-type: none"> • Inverse • Traverse • Intersections • Angle calculations • Line & arc calculations • Bearing & distance calculations • Shift, Rotate, Scale (manual & matching points) • Triangle calculations 	●
	Determine coordinate system: <ul style="list-style-type: none"> • 1 step, 2 step, 3D Transformation • All common projections 	●
	Alignment Editor: <ul style="list-style-type: none"> • Horizontal alignments • Vertical alignments • Cross sections • Chainage equations 	●
	Control Data: <ul style="list-style-type: none"> • Create points and lines 	●
	Data import: <ul style="list-style-type: none"> • ASCII, XML, DXF, DTM, alignments 	●
	Data export: <ul style="list-style-type: none"> • ASCII, Custom, DXF, XML, Style Sheets, FBK, RW5, RAW and local formats 	●
834 221	Athletics	○
827 650	Area Division	○
827 651	Stake DTM	●
827 648	Measure and Stake to Line	●
827 649	Measure to Plane / Grid	○
827 653	Check and Stake Road	○
827 654	Check and Stake Tunnel	○
827 655	Check and Stake Rail	○
827 658	Sets of Angles	●
827 652	Volume Calculation	○
827 656	Hidden Point	●
827 657	Traverse	●
827 659	QuickVolume	○
834 226	Set Orientation	○
834 229	Auto Setup	○

834 230	Remote Monitoring	<input type="radio"/>
839 678	Inspect surfaces	<input type="radio"/>
826 669	Tunnel Profile Generator	<input type="radio"/>
834 214	Pre Geo Exporter	<input type="radio"/>
834 216	NEN converter	<input type="radio"/>
834 217	VIP Coding	<input type="radio"/>
834 218	Offset+	<input type="radio"/>
834 219	Seismic Data Card	<input type="radio"/>
834 220	Remote Stakeout	<input type="radio"/>
834 223	Forward Intersection	<input type="radio"/>
834 225	Swisscom exporter	<input type="radio"/>
834 227	Quick Setup	<input type="radio"/>
834 228	NEN TS/MS	<input type="radio"/>
839 678	Inspect Surfaces	<input type="radio"/>
849 507	Anti Theft Alarm	<input type="radio"/>
847 944	Inspect Road	<input type="radio"/>
847 945	Inspect Tunnel	<input type="radio"/>
850 622	ESRI Shapefile Exporter	<input type="radio"/>
865 657	Compaction Control	<input type="radio"/>

- Standard
- Optional
- Not available


3.3 Captivate Licences for TS10 (optional)

		TS10
868 920	Virtual GeoCom licence	<input type="radio"/>
827 661	Leica Active Assist	<input type="radio"/>
827 662	Leica Exchange	<input type="radio"/>

- Standard
- Optional
- Not available

Accessories for TS03, TS07 & TS10

4 Accessory Sets

6014572	FlexLine Standard accessory Set consisting of:
	<ul style="list-style-type: none"> • GDF311, Professional 3000 tribrach, • GEB331 Li-Ion battery (3 cells), • GKL311, battery charger, • MS1, Industrial grade USB memory stick 1GB, • GMP111, Mini Prism with holder, circular bubble, • GLS115 four section pole and point.
6014573	FlexLine Advanced accessory Set consisting of:
	<ul style="list-style-type: none"> • GDF321, Professional 5000 Tribrach, high accuracy, • GEB361 Li-Ion battery (6 cells), • GKL311, battery charger, • MS1, Industrial grade USB memory stick 1GB, • GMP111, Mini Prism with holder, circular bubble, • GLS115 four section pole and point.
 The FlexLine accessory Sets can only be ordered in combination with an instrument.	

5 Power Supply


5.1 Internal Batteries



799 191	GEB361	6-cell Lithium-Ion battery, 11.1V/5.6Ah, rechargeable for TS03/TS07/TS10.
799 190	GEB331	3-cell Lithium-Ion battery, 11.1V/2.8Ah, rechargeable for TS03/TS07/TS10, GS18 and LS10/LS15.

5.2 External Batteries



818 916	GEB371	External universal battery, Li-Ion, 13 V, 250 Wh, rechargeable.
807 696	GEV270	Power supply unit for TPS/GNSS/DNA. For indoor use only. Input 100-240VAC to output 13.2VDC, with connection for power cables.  Requires a GEV52 or GEV187 cable.

5.3 Battery Chargers



799 185	GKL311	Single-bay Charger Professional 3000. Charger for one Li-Ion battery (GEB211, GEB212, GEB221, GEB222, GEB241, GEB242, GEB331, and GEB361), including AC/DC adaptor and cigarette lighter cable.
799 187	GKL341	Multi-bay Charger Professional 5000. Charges up to 4 batteries (GEB211, GEB212, GEB221, GEB222, GEB241, GEB242, GEB331, and GEB361), including power cable.
734 389	GDC221	Car adapter for the GKL341 charger. Allows the use of the GKL341 with a cigarette lighter; 12V/24V DC/DC converter. Can also be used to power CS15 field controller directly from a cigarette lighter.
774 437	GEV242	Charger for GEB371 external battery.

6 Data Storage and Data Transfer

6.1 Memory Devices



767 856	MSD1000	SD memory card 1GB for FlexLine, Leica Viva and Leica Nova instruments and CS20/CS10/CS15 field controller, industrial grade.
789 139	MSD08	SD memory card 8GB for FlexLine, Leica Viva and Leica Nova instruments and CS20/CS10/CS15 field controller, industrial grade.
765 199	MS1	USB memory stick, 1GB, for FlexLine, Leica Viva and Leica Nova instruments and CS20/CS10/CS15 field controller, industrial grade.

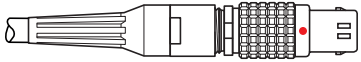







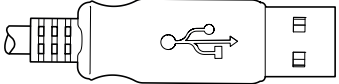

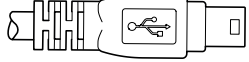

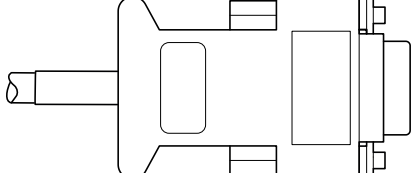
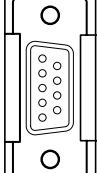
6.2 Card Reader



767 895	MCR7	USB card reader for SD/CF cards.
---------	-------------	----------------------------------

7 Connectivity

7.1 Connector Types

Name	Used on		
Lemo0 5-pin (Male)	FlexLine and Leica Viva instruments		
Lemo1 5-pin (Male)	Battery / External power		
Lemo1 8-pin (Male)	CS20 and CS10/15 field controllers / Leica Nova TPS		
Lemo1 8-pin (Male)	External TS radios		
USB A	PC / Laptop		
USB Mini	FlexLine and Leica Viva / Nova instruments		
9-pin RS232 serial	PC / Laptop		

7.2 Cables



409 678	GEV52	Battery cable, connects FlexLine / Leica Viva Total Stations Lemo0 5-pin to external battery connector Lemo 1 5-pin.
439 038	GEV71	Car battery cable, connects 12V car battery connector to Lemo1 5-pin female.
563 625	GEV102	Serial data cable for communication to PC, connects Lemo0 5-pin (instrument) to PC (9-pin RS232 serial), 2m.
734 698	GEV187	Serial data Y-cable, connects Lemo0 5-pin connector to PC (9-pin RS232 serial) and external battery (Lemo1 5pin), 2m.
756 367	GEV217	Serial data cable for communication between FlexLine / Leica Viva Total Stations and CS10/CS15/CS20, connects Lemo0 5-pin to Lemo1 8-pin, 1.8m.
764 700	GEV223	Data transfer cable connecting TS to PC, USB Mini connector to USB A.
806 093	GEV267	Serial data transfer cable, converter cable USB A to Lemo0 5-pin, connects PC to FlexLine and Leica Viva Total Stations, PC driver included on CD.
707 525	GK1	Lemo Canon converter 30°, for PC (Lemo 0 5-pin to RS232) to be used with GEV186 cable.
734 697	GEV186	Serial data Y-cable for TS setup, Lemo1 5-pin (battery) to Lemo0 5-pin (instrument) and Lemo1 8-pin (external TS radio).

8 Optical Accessories

8.1 Eyepiece



377 802	FOK53	Magnification eyepiece, additional eyepiece for increasing telescope magnification to 42x. ☞ Modification in a workshop necessary.
308 838	FOK53	Magnification eyepiece, additional eyepiece for increasing telescope magnification to 42x. ☞ Modification ex factory. Can only be ordered with a new instrument.
793 979	GFZ3	Diagonal eyepiece for telescope with bayonet connection.
376 236	GOK6	Eyepiece for steep sights, with joint allowing variable sighting angle.

8.2 Autocollimation Set



199 899	GOA2	Autocollimation eyepiece.
394 787	GEB62	Plug-in lamp, with cable for autocollimation eyepiece.
394 792	GEB63	Battery box for autocollimation eyepiece and eyepiece lamp.

8.3 Objective



743 504	GVO13	Objective solar filter for TS instruments.
---------	--------------	--

9 Instrument Height Meter



667 718	GHM007	Instrument height meter.
722 045	GHT196	Distance holder for height meter.
60100179		Height Meter set including GHM007 Instrument height meter and GHT196 Distance holder for height meter.

10 Tripbrachs



777 508	GDF321	Tribrachs Series 5000, without optical plummet.
777 509	GDF322	Tribrachs Series 5000, with optical plummet.
842 061	GDF311	Tribrachs Series 3000, without optical plummet.
842 062	GDF312	Tribrachs Series 3000, with optical plummet.
842 063	GDF301	Tribrachs Series 1000, without optical plummet.
842 064	GDF302	Tribrachs Series 1000, with optical plummet.

11 Tripods



296 632	GST20	Heavy duty tripod, with side clamp screws, carrying strap and plumb bob.
394 752	GST20-9	Heavy duty tripod, with side clamp screws and carrying strap.
667 301	GST120-9	Heavy duty tripod, self-closing, with side clamp screws and carrying strap.
726 831	GST101	Heavy duty tripod, with side clamp screws and carrying strap for TS instruments with 5" accuracy or lower.
332 200	GST4	Tripod-star, for setting up tripods on hard and slippery surfaces.

12 Reflector Poles


12.1 Standard Poles



754 391	GLS12	Reflector pole, telescopic to 2 m with circular bubble, cm graduations.
754 389	GLS12F	Reflector pole, telescopic to 2 m with circular bubble, ft graduations.
766 359	GLS31	Reflector carbon-fibre pole with circular bubble and twist lock. Snap-locks at 2.00 m, 1.80 m and 1.50 m for GPS (GNSS) antennas with GAD31 adapter or GRZ122 reflector (SmartPole setup).
385 500	GLS11	Reflector pole, telescopic, with circular bubble, cm and ft graduation, extends to 2.15m.
667 309	GLS111	Reflector pole, with bull's-eye bubble, cm/ft graduation, extends to 2.60 m, with red/white 0.20m graduations.
667 310	GLS112	Reflector pole, with bull's-eye bubble, cm/ft graduation, extends to 3.65 m, with red/white 0.20 m graduations.
555 720	GSR2	Dual-strut support for GLS11 plumbing pole.
667 319	GSR111	Dual-strut support for all GLS.
403 428	GZW12	Extension 1m long, for reflector pole GLS11 and carriers.

12.2 Hidden Point Pole



742 329	GMP112	Hidden Point pole extension for GMP111 (mini prism pole set). Includes mini prism with holder and 30 cm adapter pole.  Additional GMP111 Mini prim (641 615) required for complete Hidden Point pole set with two prisms.
---------	---------------	---

12.3 Mini Pole



403 427	GLS14	Mini reflector pole, (prism/target 20cm over point), with circular bubble.
---------	--------------	--

13 Reflector Carriers



667 313	GRT144	Carrier with stub.
667 316	SNLL121	Precision carrier, with longitudinal bubble and zenith-nadir laser plummet.
428 340	GZR3	Precision carrier, with longitudinal bubble and optical plummet.
725 566	GZR103	Carrier, with longitudinal bubble and optical plummet, for reflectors and GPS antenna.
667 217	GAD31	Screw-to-stub adapter for fitting GPS antenna on carriers with stub and poles with stub.

14 Reflectors

14.1 Circular Reflectors



362 830	GPR1	Circular prism, in black housing.
641 618	GPR111	Circular prism, with holder and target plate.
753 492	GPR113	Circular prism, with red holder.
641 617	GPR121	Circular prism, with metal holder and target plate.
362 820	GPH1	Single-prism holder.
400 080	GPH3	Three-prism holder.
362 823	GZT4	Target plate, for GPH1.

14.2 360° Reflectors



754 384	GRZ122	360° reflector with 5/8" thread adapter for mounting of GNSS antenna.
639 985	GRZ4	360° reflector.
644 327	GRZ101	360° mini prism with 1/4" thread fitting. Not supported by PowerSearch.
756 637	MPR122	360° reflector with 5/8" thread adapter and 5/8" screw nut.
742 006	GAD103	Adapter for attaching GRZ101 to all poles with Leica Geosystems stub.

14.3 Precision Reflectors



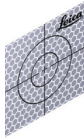
555 631	GPH1P	Single-prism precision reflector.
---------	--------------	-----------------------------------

14.4 Mini Reflectors



641 662	GMP101	Mini prism, incl. bubble, target plate and spike, in bag, also suitable for GLS11/GLS12 and GRT144 (same height as GPH1, additive constant +17.5mm).
641 762	GMP104	Mini prism, with L-bar, for fixed installations.
641 615	GMP111	Mini prism, incl. bubble, with GLS115 pole set.
642 534	GMP111-0	Mini prism 0-constant, incl. bubble, with GLS115 pole set.
743 503	GAD105	Adapter for GMP111 to all poles with Leica Geosystems stub.

14.5 Reflector Tapes




763 532	GZM29	Reflective tape, 20x20mm for short range, pack of 20 pieces.
763 533	GZM30	Reflective tape, 40x40mm for medium range, pack of 20 pieces.
763 534	GZM31	Reflective tape, 60x60mm for long range, pack of 20 pieces.

14.6 Pen and Screen Protection Foils



Extra pen		
813 914	GDZ71	Pen with tether clip interface for TS07/10, TS16, MS60, TS60 instruments, CS20 field controller and LS10/LS15 instruments.



Screen Protection Foil set		
813 781	SPF05	5" WVGA screen protection foils for TS10, CS20, TS16, MS60 and TS60 instruments.
799 660	SPF04	3.5" QVGA screen protection foils for TS07, TS09, TS11, TS15, TS50, MS50, TM50 and LS10/LS15 instruments.

15 Additional Containers & Accessories for Containers



727 589	GVP102	Soft bag with shoulder strap, for prism station, consist of tribrach, prism carrier or laser plummet and prism.
667 451	GVP609	Container for 2 circular prisms GPR111/121, 2 carriers/laser plummets and 2 tribrachs.
833 516	GVP716	Backpack carrying systems for all large TPS and GNSS containers.
833 517	GVP717	Sidebag for container GVP722/723/725/728/729/730/735.
833 518	GVP718	Basic backstrap for container GVP722/723/725/728/729/730/735.
833 519	GVP719	Shoulderstrap for container GVP722/723/725/728/729/730/735.
817 057	GVP724	Small-sized hard container for 360° prism and controller for TS Robotic Pole setup.

Care Packages

16 Customer Care Packages



A wide selection of comprehensive Customer Care Packages (CCPs) is available bundling Hardware Maintenance, Software Maintenance, Customer Support and Extended Warranty.

For more information about the CCP offering in your country please contact your local Leica Geosystems organization or distribution partner.

Trademarks & Technical Data

17 Trademarks

The *Bluetooth*® word mark and logos are owned by Bluetooth SIG, Inc. and any use of such marks by Leica Geosystems AG is under license.
SD and microSD are trademarks of the SD-3C, LLC.
Other trademarks and trade names are those of their respective owners.

18 Technical Data

Electronic Guide Light (EGL):

The EGL is excluded from the scope of IEC 60825-1 (2014-05): Safety of laser products.
The EGL is classified as exempt group in accordance with IEC 62471 (2006-07)

Distance meter (Prism):

Laser product classified as laser class 1 in accordance with IEC 60825-1 (2014-05): "Safety of laser products"

Laser plummet:

Laser product classified as laser class 2 in accordance with IEC 60825-1 (2014-05): "Safety of laser products"

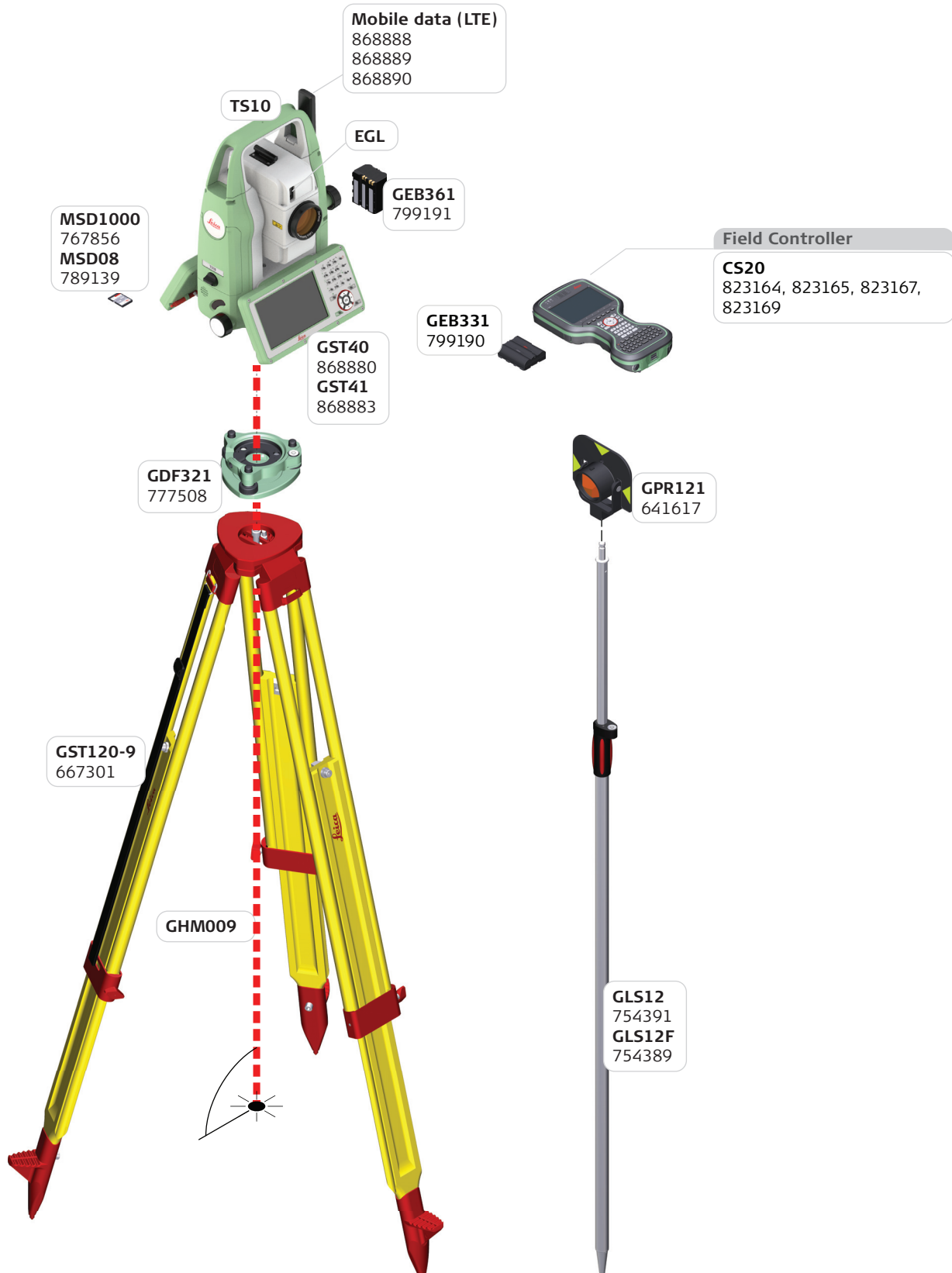
Distance meter (Non-Prism):

Laser product classified as laser class 2 in accordance with IEC 60825-1 (2014-05): "Safety of laser products"

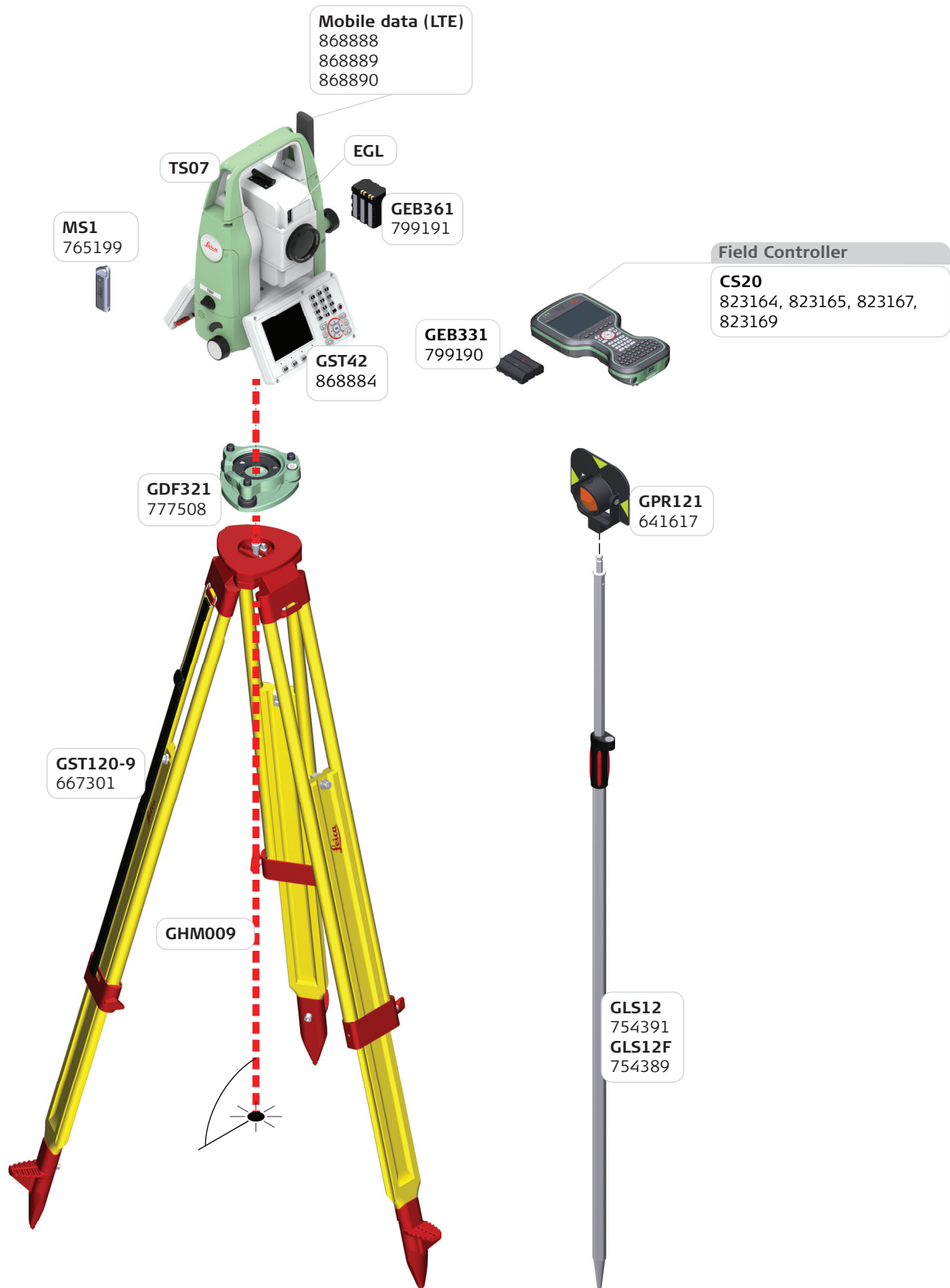


Suggested Equipment Setups

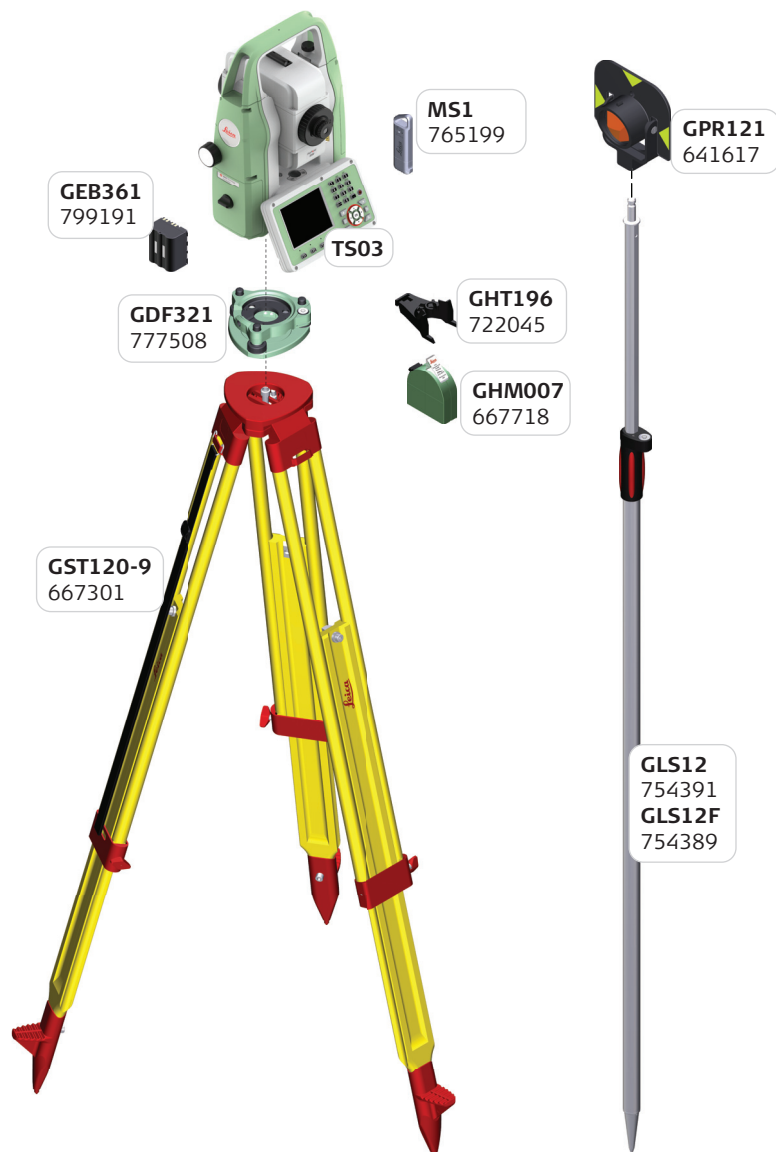
19 Setup with TS10



20 Setup with TS07



21 Setup with TS03



Revolutionising the world of measurement and survey for nearly 200 years, Leica Geosystems is the industry leader in measurement and information technologies. We create complete solutions for professionals across the planet. Known for innovative product and solution development, professionals in a diverse mix of industries, such as surveying and engineering, building and heavy construction, safety and security, and power and plant trust Leica Geosystems for all their geospatial needs. With precise and accurate instruments, sophisticated software, and trusted services, Leica Geosystems delivers value every day to those shaping the future of our world.

Leica Geosystems is part of Hexagon (Nasdaq Stockholm: HEXA B; hexagon.com), a leading global provider of information technology solutions that drive productivity and quality across geospatial and industrial landscapes.

Illustrations, descriptions and technical specifications are not binding and may change.
Copyright Leica Geosystems AG, Heerbrugg, Switzerland, 2018.
877301 - 1.1.0en - IX.18

Leica Geosystems AG
Heinrich-Wild-Strasse
CH-9435 Heerbrugg
Switzerland
Phone +41 71 727 31 31
www.leica-geosystems.com

- when it has to be **right**

Leica
Geosystems

www.rusgeocom.ru